

**THE EAST LINDSEY (OFF-STREET PARKING PLACES)(CIVIL
ENFORCEMENT)(CONSOLIDATION ORDER) 2014
(AMENDMENT NO. 2) ORDER 2016**

Operative Date:^{22nd}.....June 2016

**THE EAST LINDSEY (OFF-STREET PARKING PLACES)(CIVIL
ENFORCEMENT)(CONSOLIDATION ORDER) 2014
(AMENDMENT NO. 2) ORDER 2016**

The Council of the district of East Lindsey in exercise of its powers under Section 35 of the Road Traffic Regulation Act 1984 ("the Act") and Part IV of Schedule 9 to the Act, and of all other enabling powers, with the consent of the Lincolnshire County Council in accordance with Section 39(3) of the Act, and after consultation with the Chief Officer of Police in accordance with part III of Schedule 9 to the Act, hereby makes the following Order:-

1. The East Lindsey (Off-Street Parking Places)(Civil Enforcement)(Consolidation Order) 2014 ('The Order') shall be further amended as follows:-

(a) Tower Esplanade Car Park, Skegness

To be added to the Parking Order. Charging hours and tariff is set out at Schedule 1 to this order. The Tower Esplanade car park is shown edged red on the attached plan 1 in Schedule 2 to this order.

(b) Pierside Car Park, Skegness

The removal of the area known as Pier Field from the Pierside Car Park, Skegness. The revised extent of the Pierside Car Park is shown edged red on the attached plan 2 in Schedule 2 to this order.

(c) Swimming Pool Car Park, Skegness

The inclusion of additional areas of land to alleviate parking problems. The revised extent of the Swimming Pool Car Park is shown edged red on the attached plan 3 in Schedule 2 to this order.

(d) Seacroft Car Park, Mablethorpe

The introduction of height restrictions at the Seacroft Car Park, Mablethorpe. The height restriction is to be set at 2.05 metres. The Seacroft Car Park is shown edged red on the attached plan 4 in Schedule 2 to this order.

(e) Overnight Car Parking

Overnight parking charges in all East Lindsey District Council car parks are to be removed.

SCHEDULE 1

Parking Place	Existing Scale of Charges	Proposed scale of parking charges and days/hours of operation (inc vat)
Tower Esplanade Car Park, Skegness	N/A	N/A

SCHEDULE 2

Plans of Parking Places Referred to in this Order

NOTES

1. All work shall be in accordance with the latest editions of the following standards:
 - AS/NZS 1546:2000 - Land Surveying
 - AS/NZS 1547:2000 - Surveying
 - AS/NZS 1548:2000 - Surveying
 - AS/NZS 1549:2000 - Surveying
 - AS/NZS 1550:2000 - Surveying
 - AS/NZS 1551:2000 - Surveying
 - AS/NZS 1552:2000 - Surveying
 - AS/NZS 1553:2000 - Surveying
 - AS/NZS 1554:2000 - Surveying
 - AS/NZS 1555:2000 - Surveying
 - AS/NZS 1556:2000 - Surveying
 - AS/NZS 1557:2000 - Surveying
 - AS/NZS 1558:2000 - Surveying
 - AS/NZS 1559:2000 - Surveying
 - AS/NZS 1560:2000 - Surveying
 - AS/NZS 1561:2000 - Surveying
 - AS/NZS 1562:2000 - Surveying
 - AS/NZS 1563:2000 - Surveying
 - AS/NZS 1564:2000 - Surveying
 - AS/NZS 1565:2000 - Surveying
 - AS/NZS 1566:2000 - Surveying
 - AS/NZS 1567:2000 - Surveying
 - AS/NZS 1568:2000 - Surveying
 - AS/NZS 1569:2000 - Surveying
 - AS/NZS 1570:2000 - Surveying
 - AS/NZS 1571:2000 - Surveying
 - AS/NZS 1572:2000 - Surveying
 - AS/NZS 1573:2000 - Surveying
 - AS/NZS 1574:2000 - Surveying
 - AS/NZS 1575:2000 - Surveying
 - AS/NZS 1576:2000 - Surveying
 - AS/NZS 1577:2000 - Surveying
 - AS/NZS 1578:2000 - Surveying
 - AS/NZS 1579:2000 - Surveying
 - AS/NZS 1580:2000 - Surveying
 - AS/NZS 1581:2000 - Surveying
 - AS/NZS 1582:2000 - Surveying
 - AS/NZS 1583:2000 - Surveying
 - AS/NZS 1584:2000 - Surveying
 - AS/NZS 1585:2000 - Surveying
 - AS/NZS 1586:2000 - Surveying
 - AS/NZS 1587:2000 - Surveying
 - AS/NZS 1588:2000 - Surveying
 - AS/NZS 1589:2000 - Surveying
 - AS/NZS 1590:2000 - Surveying
 - AS/NZS 1591:2000 - Surveying
 - AS/NZS 1592:2000 - Surveying
 - AS/NZS 1593:2000 - Surveying
 - AS/NZS 1594:2000 - Surveying
 - AS/NZS 1595:2000 - Surveying
 - AS/NZS 1596:2000 - Surveying
 - AS/NZS 1597:2000 - Surveying
 - AS/NZS 1598:2000 - Surveying
 - AS/NZS 1599:2000 - Surveying
 - AS/NZS 1600:2000 - Surveying



East Lindsey
DISTRICT COUNCIL

Technical Services

Project Title:

Proposed Amendments to
Car Parking Order - Tower
Esplanade, Skegness

Drawing Title:

Location Map

Drawn by: M.H.

Checked by: D.H.

Scale:

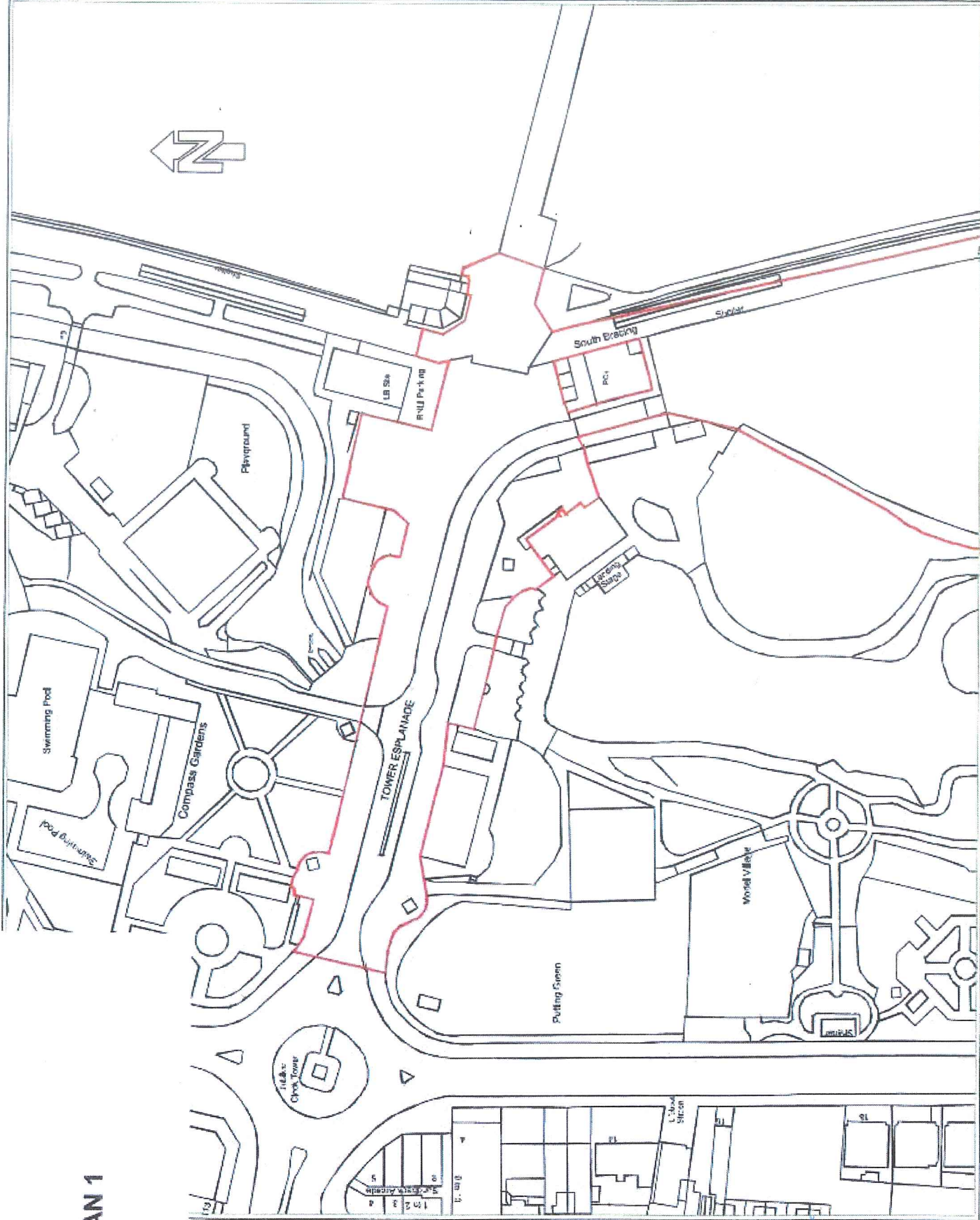
1:1,000 @ A3

Date:

17/03/16

Drawn by:

153/2001/03



PLAN 1

NOTES

1. All work to be done in accordance with the relevant standards and specifications of the Council and the relevant standards and specifications of the Council and the relevant standards and specifications of the Council.

Car Park Summary

Total No. of Standard Bays: 99
Total No. of Disabled Bays: 15

Rev. No.

Rev C: 13/01/13 - Reposition of parking bay and addition of 'Skips' bay

Rev D: 18/12/14 - Reposition of 'Skips' bay and summary amendment.

Rev E: 17/03/16 - Parking Order Boundary Amended (MB).



East Lindsey DISTRICT COUNCIL

Technical Services

Project Titles

Riverside Car Park, Skagness

Drawing Title:

Car Park Layout

Drawn by: CW

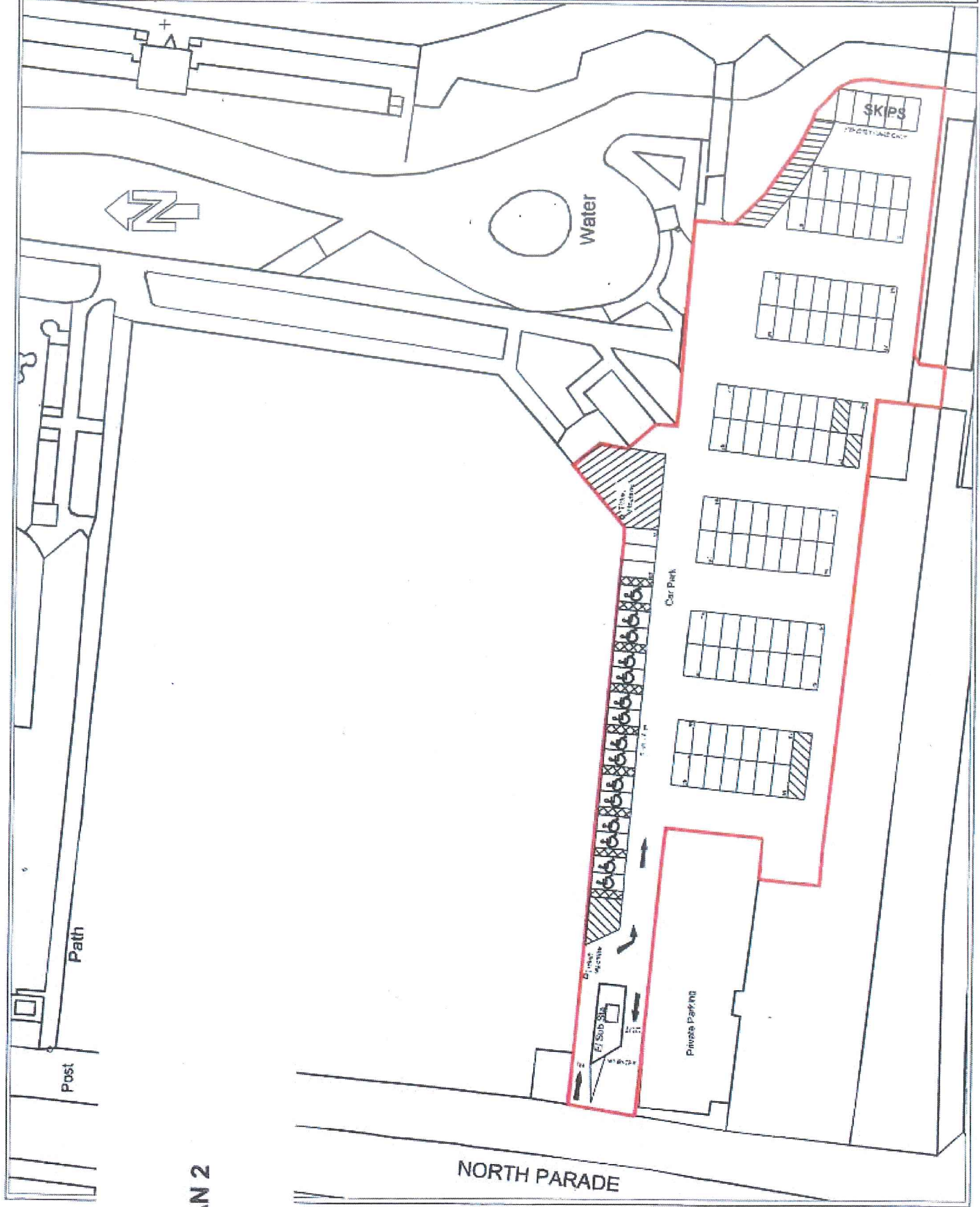
Checked by: SR

Scale: 1:500 @ A3

Date: Dec 2014

Dwg No: 133/1904/1

Rev: E



PLAN 2

NOTES

1. This drawing is a preliminary drawing and should not be used for construction purposes. It is for informational purposes only. The final drawing will be issued after all necessary approvals have been obtained. 2. The location of the proposed parking spaces is shown in red. 3. The location of the proposed swimming pool is shown in blue. 4. The location of the proposed playground is shown in green. 5. The location of the proposed gardens is shown in yellow. 6. The location of the proposed water feature is shown in purple. 7. The location of the proposed seating area is shown in orange. 8. The location of the proposed landscaping is shown in light green. 9. The location of the proposed lighting is shown in yellow. 10. The location of the proposed irrigation is shown in blue. 11. The location of the proposed drainage is shown in red. 12. The location of the proposed utility lines is shown in black. 13. The location of the proposed access points is shown in red. 14. The location of the proposed security cameras is shown in red. 15. The location of the proposed fire alarm system is shown in red. 16. The location of the proposed fire extinguishers is shown in red. 17. The location of the proposed fire escape routes is shown in red. 18. The location of the proposed fire exits is shown in red. 19. The location of the proposed fire doors is shown in red. 20. The location of the proposed fire blankets is shown in red. 21. The location of the proposed fire extinguishers is shown in red. 22. The location of the proposed fire alarm system is shown in red. 23. The location of the proposed fire extinguishers is shown in red. 24. The location of the proposed fire alarm system is shown in red. 25. The location of the proposed fire extinguishers is shown in red.

REVISIONS

REV A: 17/03/16 - Parking Order Boundary Amended (WB)



East Lindsey DISTRICT COUNCIL

Technical Services

Project Title:
Proposed Amendments to Car Parking Order - Swimming Pool Car Park, Skegness

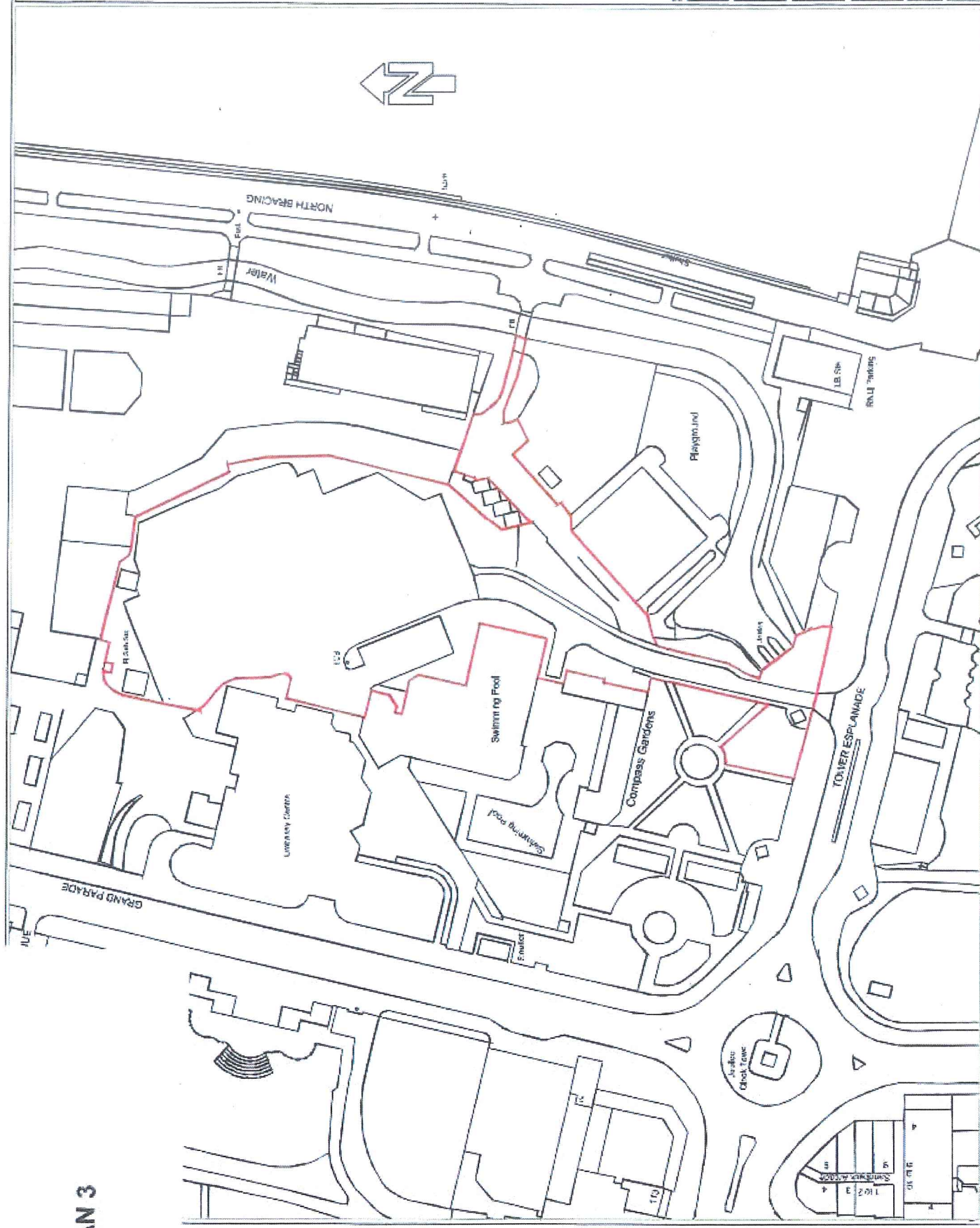
Drawing Title:
Location Map

Drawn by: CM
Checked by: SR

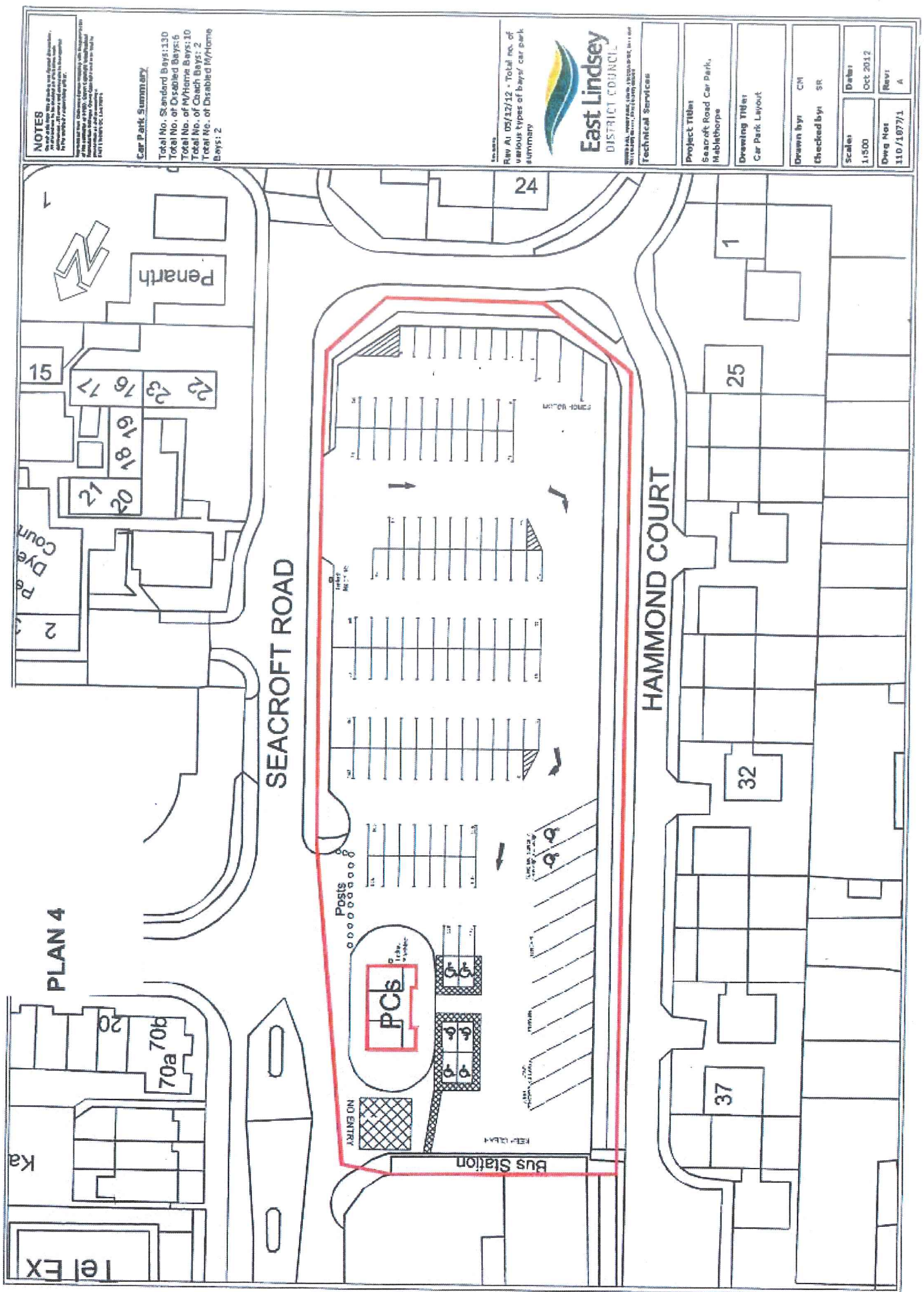
Scale:
1:1000 @ A3

Date:
16/09/14

Dwg No: 133/19/01
Rev: 2



PLAN 3



NOTES
 The car park will be built in accordance with the approved plans. The car park will be built in accordance with the approved plans. The car park will be built in accordance with the approved plans.

Car Park Summary
 Total No. Standard Bays: 130
 Total No. of Disabled Bays: 6
 Total No. of M/Phone Bays: 10
 Total No. of Coach Bays: 2
 Total No. of Disabled M/Phone Bays: 2

Raw At 05/12/12 - Total no. of various types of bays/ car park summary



East Lindsey DISTRICT COUNCIL

Technical Services	
Project Title:	Seacroft Road Car Park, Mablethorpe
Drawing Title:	Car Park Layout
Drawn by:	CM
Checked by:	SR
Scale:	1:500
Date:	Oct 2012
Dwg No:	110/1077/1
Rev:	A

PLAN 4


TEL EX

3. This Order shall come into operation on the day of June 2016 and may be cited as "The East Lindsey (Off-Street Parking Places)(Civil Enforcement)(Consolidation) Order 2014 (Amendment No. 2) Order 2016"

The COMMON SEAL
of the EAST LINDSEY
DISTRICT COUNCIL
was hereunto affixed the
2nd day of *June* 2016



12950


..... Chief Executive
(Authorised Officer)