



























Key to Settlement Proposals Maps

		Ancient Monuments (SP11)		Parish Boundary (Where Applicable)
		Conservation Areas (SP11)		Served Holiday Accommodation Area (SP19)
		Protected Open Space (SP25 & SP26)		Coastal Amusement Areas (SP14 & SP20)
		Town Centre Boundary (SP14)		Allocated Employment Land (SP13 & SP21)
		Primary Shopping Frontage (SP14)		Proposed Allocated Site (SP3 & SP7)
		Gypsy and Traveller Sites (SP12)		Existing Housing Commitments along the Coast (SP18)
		Sports and Recreation Facility (SP26)		Coastal Country Park (SP20)
		Sites of Nature Conservation Importance (SP24)		Sites of Special Scientific Interest (SP24)
		Lincolnshire Wolds AONB (SP23)		Foreshore (SP20)
		Local Wildlife Sites (SP24)		Protected Open Space, Addlethorpe (SP19)
		Local Nature Reserves (SP24)		
		Existing Employment Land (SP13 & SP21)		