

Changes to the Submission Policies Map

ED054



Schedule of modifications to the maps contained within both the Core Strategy and Settlement Proposals Document.

Modifications to Core Strategy Maps			
Core Strategy Map/Key Reference	Original Page Number from Publication Version	Change	Reason
CS1	Page 5	<p>The Map previously referred to as the Proposal Map within the Publication Version of the Core Strategy has been amended along with being separated into two separate maps renamed Policies Map One and Policies Map Two. Both new maps have been increased in size and the quality improved to ensure greater clarity.</p> <p>Policies Map one includes the following changes:</p> <ul style="list-style-type: none"> • Addition of various Sites of Nature Conservation Importance and Local wildlife sites which were previously missing, the inclusion of these new sites is in connection to a main modification to the plan. • Deletion of the Protected open space between Chapel St Leonards and Ingoldmells. 	<p>The Map has been enlarged and the quality improved as to enable greater clarity to end users. In light of discussions held during the Local Plan Hearing sessions additional Local Wildlife and Sites of Nature Conservation Importance have been added and this is necessary to ensure all relevant notations are shown as discussed during the Local Plan hearing sessions. .</p> <p>The original map has been split into two as to more accurately show the coastal area along with the flood hazard areas.</p>
CS2	New Addition to Plan (Page 7)	A Key has been produced to represent the notations shown on the revised Policies Maps One and Two formally known as the Proposals Map within the Publication Core Strategy. Policy references have also been included for each notation.	The addition of policy references to each notation was felt necessary as to enable readers of the Core Strategy the ability to link the visual representation of a policy with the actual policy wording.
CS3	New Addition to Plan (Page 6)	A new map has been produced replicating the	It was felt necessary during the Local Plan Hearing

		coastal flood area/ Coastal East Lindsey area as previously shown on the Coastal Zone map Page 79 of the publication Core Strategy.	sessions that the Policies Map formally referred to as the Proposals Map (page 5 of the Core Strategy Publication Version) should be broken down into two parts and replace the original Proposals Map.
CS4	Page 88	SP19 – Protected open space between Chapel St Leonards and Ingoldmells deleted.	The change has been necessary as a result of discussion held during the Local Plan hearing sessions.
CS5	New Addition to Plan (Page 129)	A new map showing the area suitable for wind energy in principle under the Ministerial Statement 2016 has been produced.	The addition of a map has been necessary to comply with the Ministerial Statement on Wind Energy published June 2016.
Modifications to Settlement Proposals Maps/Key			
Settlement Proposals Map/Key Reference	Original Page Number from Publication Version	Change	Reason
DELETION	Pages 4 and 5	The map titled Settlement Proposals Map shown on page 4 of the Publication version of the Settlement Proposals Document has been removed in its entirety including the corresponding key on page 5.	Both the map and key have been removed as they have been superseded by those contained within the Core Strategy.
SP1	Page 16	A new Settlement Proposals Key has been produced to accurately reflect the information shown on the inset maps. Policy references have been added to each key notation.	The changes made ensure the notations used on the settlement proposals key are consistent with those used on the Policies Maps One and Two Key and reflect the information shown on the inset maps.
SP3	Page 23	Housing site BLM310 deleted from inset map. The Burgh le Marsh inset map has further been amended to include two local wildlife sites one located to the north and one south west of the map	Map alteration necessary to ensure all relevant notations are shown as discussed during the Local Plan hearing sessions. Housing site BLM310 has been deleted as an allocation due to existence of biodiversity.
SP4	Page 24	The second Burgh le Marsh inset map has been amended	Map alteration necessary to ensure all allocations are

		to include a site reference for the proposed Gypsy and Traveller site. The map also includes one of the wildlife sites mentioned above.	shown with a relevant site reference.
SP5	Page 30	The Coningsby/Tattershall inset map has been amended to include four additional Sites of Nature Conservation Importance shown with a red hatched notation. A site reference has also been included for the allocated Employment area EMP CO1	Map alteration necessary to ensure all relevant notations and site references are shown, as discussed during the Local Plan hearing sessions.
SP6	Page 31	The Coningsby/Tattershall inset map has been amended to include the additional Site of Nature Conservation Importance to the north of the map.	Map alteration necessary to ensure all relevant notations are shown as discussed during the Local Plan hearing sessions.
SP7 & SP8	New Addition to Plan (Pages 37 & 38)	Two additional maps have been added to the Settlement Proposals Document showing the Tattershall Lakes Country Park Area which is both a Local Wildlife site, and Local Geological Site.	The inclusion of two new maps has been necessary as a result of representations made during the Local Plan Hearing sessions and to ensure all relevant policies and notations are shown within the inset maps. Unfortunately due to overlap of these notations it has been impossible to show them on a single map.
SP9	Page 45	Housing site GRA211 deleted from inset map.	Housing site GRA211 has been deleted as an allocation as it fell wholly or mainly within the four coastal hazard zones and therefore was not felt in line with the sequential test requirements of the NPPF.
SP10	Page 50	The Hogsthorpe inset map has been amended to include the notation for the Coastal Country Park seen in the northern portion of the map which was an omission from the publication version of the map. Housing site referenced HOG309 has been reduced in size due to the grant of planning permission on a	Map alteration necessary to ensure all relevant notations are shown and to be in conformity with the NPPF as discussed during the Local Plan hearing sessions.

		portion of the site.	
SP11	Page 63	The Horncastle inset map has been amended to include a number of Sites of Nature Conservation Importance and a Local Wildlife site. The town centre boundary has been amended to show a smaller area than that previously shown within the Publication version of the Settlement Proposals Document. A site reference has also been included for the allocated Employment areas EMP HO1 and EMP H02.	Map alteration necessary to ensure all relevant notations and site references are shown, as discussed during the Local Plan hearing sessions. The town centre boundary has been amended to coincide with the area used within the Horncastle Neighbourhood Development Plan adopted 2016.
SP12	Page 64	The Horncastle Town Centre inset map has been amended to show a reduced town centre area to which was previously shown within the publication version of the settlement proposals document.	The town centre boundary has been amended to coincide with the area used within the Horncastle Neighbourhood Development Plan adopted 2016.
SP13	Page 70	The Legbourne inset map has been amended to include two Sites of Nature Conservation Importance shown to the west of the map along with a local wildlife site.	Map alteration necessary to ensure all relevant notations are shown as discussed during the Local Plan hearing sessions.
SP14	Page 78	The Louth inset map has been amended to include three Sites of Nature Conservation Importance and a local wildlife site notation. Site references have also been given to the employment land Gypsy and Traveller allocations EMP L01, EMP L02 and GYP/TRA 1 respectively.	Map alteration necessary to ensure all relevant notations are shown as discussed during the Local Plan hearing sessions.
SP15	Page 79	The Louth Town Centre inset map has been amended to show an enlarged town centre due to a presentational error within the publication version of the settlement proposals document.	Map alteration necessary to ensure all relevant notations are shown as discussed during the Local Plan hearing sessions.
SP16	Page 80	The Louth Hubbards Hills Map has been amended to show the existence of a Site of Nature Conservation	Map alteration necessary to ensure all relevant notations are shown as discussed during the Local

		Importance to the south. The designation of part of Hubbards Hill as a Local Wildlife Site has also been shown.	Plan hearing sessions.
SP17	New Addition to Plan (Page 86)	A further Louth Hubbards Hills Map has been produced which shows the extent to which the area is covered as a Local Geological Site.	The inclusion of a new map has been necessary as a result of representations made during the Local Plan Hearing sessions and to ensure all relevant policies and notations are shown within the inset maps. Unfortunately due to overlap of the various notations it has been impossible to show them all on a single map.
SP18	Page 91	The Manby inset map has been amended to show the existence of a Site of Nature Conservation Importance to the east of the mapped area.	Map alteration necessary to ensure all relevant notations are shown as discussed during the Local Plan hearing sessions.
SP19	Page 103	The Marshchapel inset map has been amended to remove reference to housing sites MAR217, MAR304, MAR300 and MAR226	The deletion of housing sites referenced MAR217, MAR304, MAR300 and MAR226 has been necessary as they all fall wholly or mainly within the four coastal hazard zones and therefore are not felt in line with the sequential test requirements of the NPPF.
SP20	Page 124	The Spilsby inset map has been amended to remove reference to housing sites SPY303, SPY301, SPY304, SPY306 and SPY305. The combined site area has now been given the single reference of SPY310. To the north of the map a Site of Nature Conservation Importance notation has been included abutting site SPY302 and a site reference of EMP SP1 given to the allocated employment land to the south.	Map alteration necessary to ensure all relevant notations are shown as discussed during the Local Plan hearing sessions.
SP21	Page 133	The Stickney inset map has	Map alteration necessary to




















		been amended to show the existence of Sites of Nature Conservation Importance to the west and north of the mapped area.	ensure all relevant notations are shown as discussed during the Local Plan hearing sessions.
SP22	Page 141	Housing Site TNY308 has been deleted. In addition to the north west of the map a Site of Nature Conservation Importance notation has been included.	Housing siteTNY308 has been deleted as an allocation as it fell wholly or mainly within the four coastal hazard zones and therefore was not felt in line with the sequential test requirements of the NPPF. The map alterations have been necessary in order to be in conformity with the NPPF and show all relevant policy notations.
SP23	Page 153	The Woodhall Spa inset map has been amended to show the existence of Sites of Nature Conservation Importance to the south and south west of the mapped area along with a local wildlife site again to the south west.	Map alteration necessary to ensure all relevant notations are shown as discussed during the Local Plan hearing sessions.
SP24	Page 154	The Woodhall Spa inset map has been amended to show the existence of Sites of Nature Conservation Importance to the north and west of the mapped area	Map alteration necessary to ensure all relevant notations are shown as discussed during the Local Plan hearing sessions.
SP25	Page 155	The Woodhall Spa inset map has been amended to show an additional 5 Sites of Nature Conservation Importance.	Map alteration necessary to ensure all relevant notations are shown as discussed during the Local Plan hearing sessions.
SP26	Page 161	The Wragby inset map has been amended in order to correct an error. Within the publication version of the settlement proposals the existing employment site was incorrectly annotated as an allocated site, it has therefore been amended so that it is shown as an existing employment site.	Map alteration necessary to correct a notation.
SP27	Page 167	The Chapel St Leonards map has been amended to include the coastal country park	Map alteration necessary to ensure all relevant notations are shown as

		shown to the north west of the mapped area which was an omission from the Publication version of the map. To the east of the map two local wildlife sites have also been included. Removed from the map are the notations for coastal housing commitments.	discussed during the Local Plan hearing sessions.
SP28	Page 170	The Ingoldmells inset map has been amended to include the protected area at Addlethorpe shown to the west of the map.	Map alteration necessary to ensure all relevant notations are shown as discussed during the Local Plan hearing sessions.
SP29	Page 174	The Mablethorpe/Trusthorpe inset map has been amended to include a site reference for the proposed Gypsy and Traveller site, GYP/TRA 3. Removed from the map are the notations for coastal housing commitments.	Map alteration necessary to ensure all relevant notations and site references are shown as discussed during the Local Plan hearing sessions.
SP30	Page 176	The Sutton on Sea inset map has been amended to include the coastal country park notation to the south east of the mapped area which was an omission from the Publication version of the map. Removed from the map are the notations for coastal housing commitments.	Map alteration necessary to ensure all relevant notations are shown as discussed during the Local Plan hearing sessions.
SP31	Page 180	The North Somercotes inset map has been amended to remove the notations relating to existing coastal housing commitments.	Map alteration necessary to ensure all relevant notations are shown as discussed during the Local Plan hearing sessions.
SP32	Page 183	The Saltfleet inset map has been amended to show the existence of a number of local wildlife sites to the south east of the mapped area along with a national nature reserve to the north east. Removed from the map are the notations for coastal housing commitments.	Map alteration necessary to ensure all relevant notations are shown as discussed during the Local Plan hearing sessions.
SP33	Page 187	The Skegness inset map has been amended to show the existence of a number of local wildlife sites to the east of the	Map alteration necessary to ensure all relevant notations are shown as discussed during the Local

		mapped area. Removed from the map are the notations for coastal housing commitments.	Plan hearing sessions.
SP34	Page 188	The Skegness Town Centre inset map has been amended to remove the notations for coastal housing commitments.	Map alteration necessary to ensure only the relevant notations are shown as discussed during the Local Plan hearing sessions.
SP35	Page 189	The Skegness Foreshore inset map has been amended to remove the notations for coastal housing commitments and highlight the existence of local wildlife sites to the east of the mapped area.	Map alteration necessary to ensure all relevant notations are shown as discussed during the Local Plan hearing sessions.

CS2 – Revised Key to Policies Maps One and Two

Key to Policies Maps One & Two

	Sports and Recreation Facility (SP26)		Serviced Holiday Accommodation Area (SP19)
	Protected Open Space (SP25 & SP26)		Coastal Amusement Areas (SP14 & SP20)
	Flood Hazard Danger for All (SP17, SP18 & SP19)		Coastal Country Park (SP20)
	Flood Hazard Danger for Most (SP17, SP18 & SP19)		Sites of Special Scientific Interest (SP24)
	Flood Hazard Danger for Some (SP17, SP18 & SP19)		Foreshore (SP20)
	Flood Hazard Low Hazard (SP17, SP18 & SP19)		Ancient Woodland (SP11 & SP24)
	Sites of Nature Conservation Importance (SP24)		Local Geological Sites (SP24)
	Lincolnshire Wolds AONB (SP23)		National Nature Reserve (SP24)
	Local Wildlife Sites (SP24)		Protected Area Addlethorpe (SP19)
	Local Nature Reserves (SP24)		

CS3 - Revised Policies Map Two

